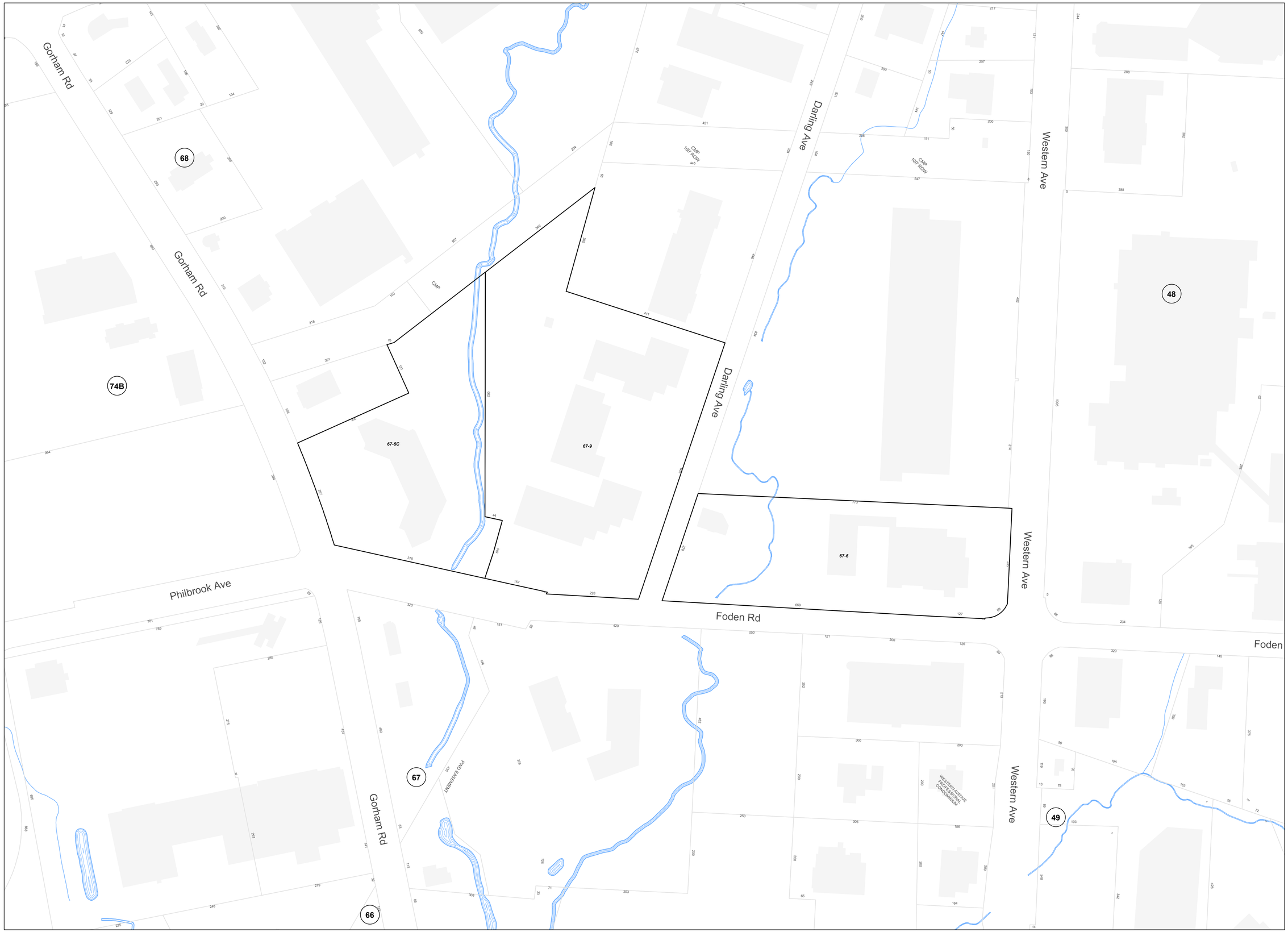

City of South Portland

Assessor's Maps

Legend

- Property Boundary
- City Boundary
- Railroad
- *River, Stream, Brook*
- *Waterbody*
- 17 Map Number
- Dimension
- Map 8
- Lot 81

GIS MAPPING & ANALYSIS

Town-Wide Locator Map

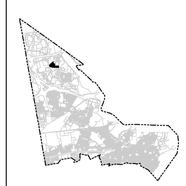

Local Locator Map

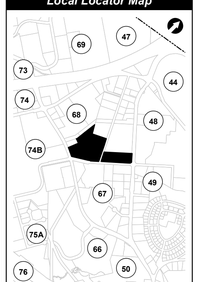

Scale and Orientation

0 50 100 ft

Notes

Disclaimer:
The information is provided as a reasonably accurate point of reference, but is not guaranteed and is not to be used for conveyances. The City of South Portland shall not be held liable for the accuracy or misuse of this data. Copyright the City of South Portland. Tax Maps revised to April 1, 2014.

MAP 67(B)