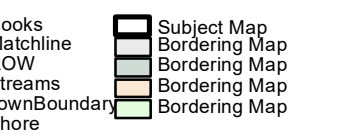


Original Base Maps JW Sewall Co  
Updates by GIS Mapping and Analysis  
City of South Portland Assessing Office  
These maps are intended to be used  
solely for the purpose of displaying  
the overall nature of parcels for Property  
Tax Assessments and should not be  
used for conveyances.

Revised to April 1st

Scale: = 100

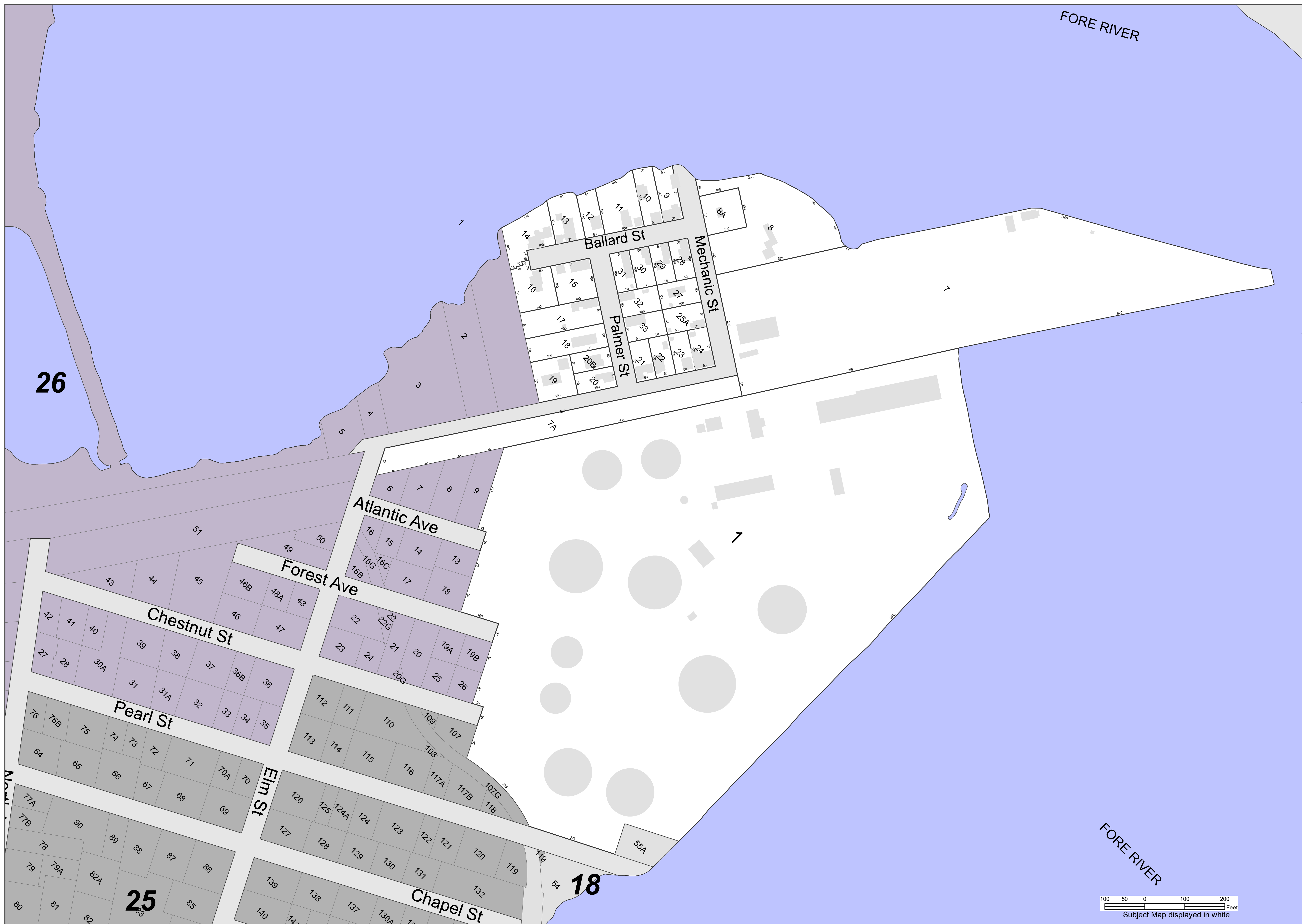
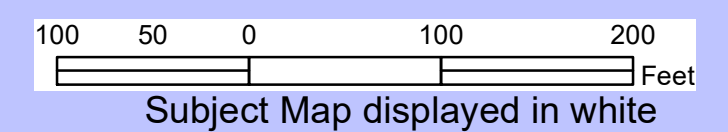


2022

MAP: 17

FORE RIVER

FORE RIVER



26

25

18