

South Portland City Council
Position Paper of the City Manager

Subject:

ORDER #30-14/15 – Supporting MDOT in naming State Route 703 and sign installation. Passage requires majority vote.

Position:


The City has been contacted by MDOT regarding its intent to formally give a name to the t-spur which is located between Maine Turnpike Exit 45 and Main Street, Route 1. The roadway has been known as 703.

MDOT would like to name it State Route 703 and place black on white rectangular signs on the roadway. One of the purposes of numbering this roadway is to aid in emergency responses.

This order is brought forward to formally support MDOT in naming this roadway.

Requested Action:

Council passage of ORDER #30-14/15.


City Manager



CITY OF SOUTH PORTLAND

GERARD A. JALBERT
Mayor

JAMES H. GAILEY
City Manager

SUSAN M. MOONEY
City Clerk

SALLY J. DAGGETT
Jensen Baird Gardner & Henry

IN CITY COUNCIL

ORDER #30-14/15

ORDERED, that the City Council hereby supports the Maine Department of Transportation (MDOT) in naming the t-spur located between Maine Turnpike Exit 45 and Main Street, *State Route 703*; and

BE IT FURTHER ORDERED, that the City Council hereby supports the Maine Department of Transportation (MDOT) in placing signs on the roadway reflecting this change.

Fiscal Note: Less than \$1,000

Dated: October 6, 2014

District One
MICHAEL R. POCK

District Two
PATRICIA A. SMITH

District Three
MELISSA E. LINSKOTT

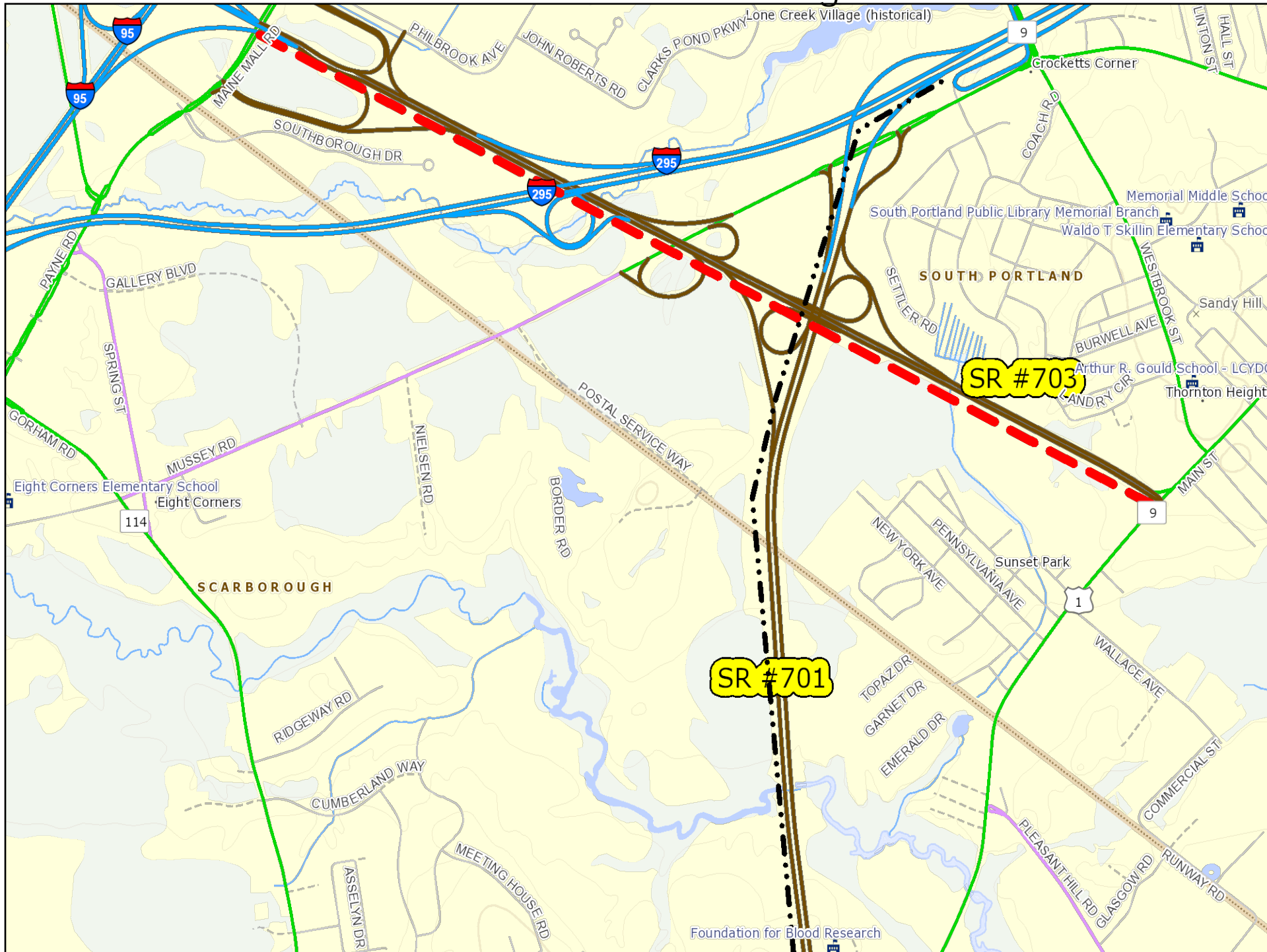
District Four
LINDA C. COHEN

District Five
GERARD A. JALBERT

At Large
MAXINE R. BEECHER

At Large
THOMAS E. BLAKE

Recommended routing

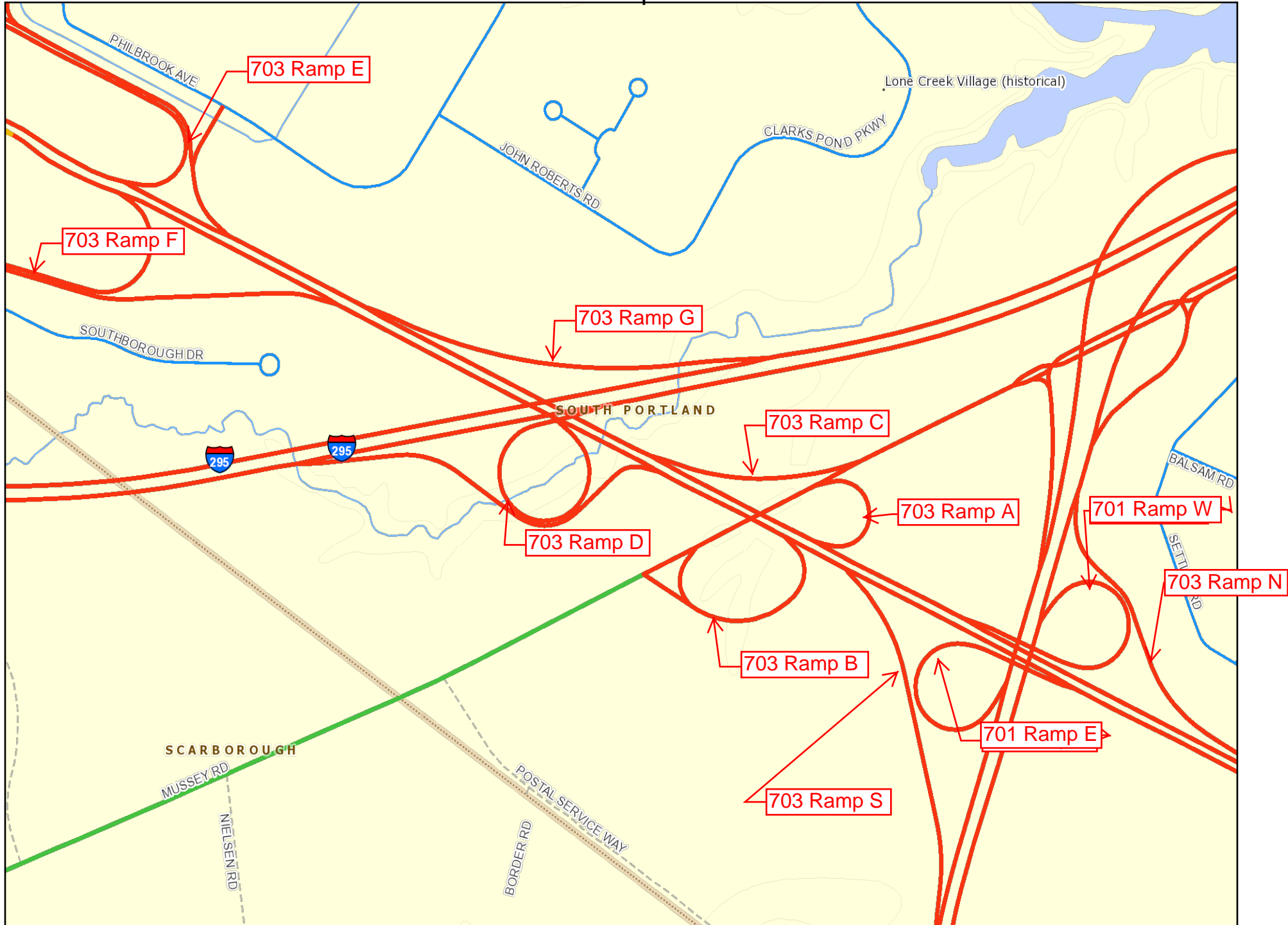


Map Generated on Wednesday, August 27, 2014 02:41:21 PM

Map Scale 1:15204

The Maine Department of Transportation provides this publication for information only. Reliance upon this information is at user risk. It is subject to revision and may be incomplete depending upon changing conditions. The Department assumes no liability if injuries or damages result from this information. This map is not intended to support emergency dispatch. Road names used on this map may not match official road names.

Ramps



Map Generated on Thursday, August 14, 2014 03:01:23 PM

Map Scale 1:7602

The Maine Department of Transportation provides this publication for information only. Reliance upon this information is at user risk. It is subject to revision and may be incomplete depending upon changing conditions. The Department assumes no liability if injuries or damages result from this information. This map is not intended to support emergency dispatch. Road names used on this map may not match official road names.



WEST

703

MILE

0

.8

09/26/2014 11:17